



Whitewood

Distance: 9½ km=6 miles

easy walking

Region: Surrey

Date written: 20-jun-2021

Author: Schwebefuss

Last update: 26-oct-2021

Refreshments: *The Jolly Farmer*

Map: Explorer 146 (Dorking) *but the maps in this guide should be sufficient*

Problems, changes? We depend on your feedback: feedback@fancyfreewalks.org

Public rights are restricted to printing, copying or distributing this document exactly as seen here, complete and without any cutting or editing. See *Principles* on main webpage.

Country inn, easy field paths, wide shaded tracks, fine houses, landscaped garden, woodland, easy gates

In Brief

This walk is a perfect soothing country ramble on good wide paths with no stiles to worry you, and a pleasing interchange of patches of woodland and open spaces, surrounded by hedgerows and those great oaks that dominate this part of Surrey.



The start and end points of this walk are a small friendly country pub, the *Jolly Farmer*. The pub has a large garden for al-fresco drinking and a terraced outhouse. In case the weather is less clement, they erect a large summer tent. Beer is Harveys. They don't serve food. To enquire, ring 01342-842867.



Apart from a tiny section at the start, all the paths are wide and clear, so shorts will be fine. The walk was researched following a day of torrential rain but even then the mud was manageable without wellies. So on an a more typical summer day, all the paths should be pleasant to walk, with boots advisable. This walk would be fine for your dog too, with a short lead for South Park of course.

The walk begins at the *Jolly Farmer* pub, in Whitewood, near Godstone, Surrey. The what3words location is www.w3w.co/tips.hope.taps and the postcode is **RH9 8JR**. The pub has an ample car park but you must be a customer as well as a Rambler, taking food and/or drink before or after the walk. If the car park is full, or in order not to deprive other customers of a space on a popular day, there is a dirt strip and a grass verge a short distance westwards from the pub (i.e. in the direction of the walk). For more details, see at the end of this text (→ **Getting There**).

The Walk

1 With the *Jolly Farmer* on your left, walk along the road for 250m or so, making use of the right-hand grass verges, until you pass the last house. Turn **right** here on a wide track marked as a public footpath. You pass several cottages. In 200m, opposite a rather wide house called *Beggars Roost*, turn **left** on a gravel patch next to a horse exercising area. The narrow footpath turns **right** before a metal gate, then **left** in the corner, over a wooden footbridge and out into a crop field.

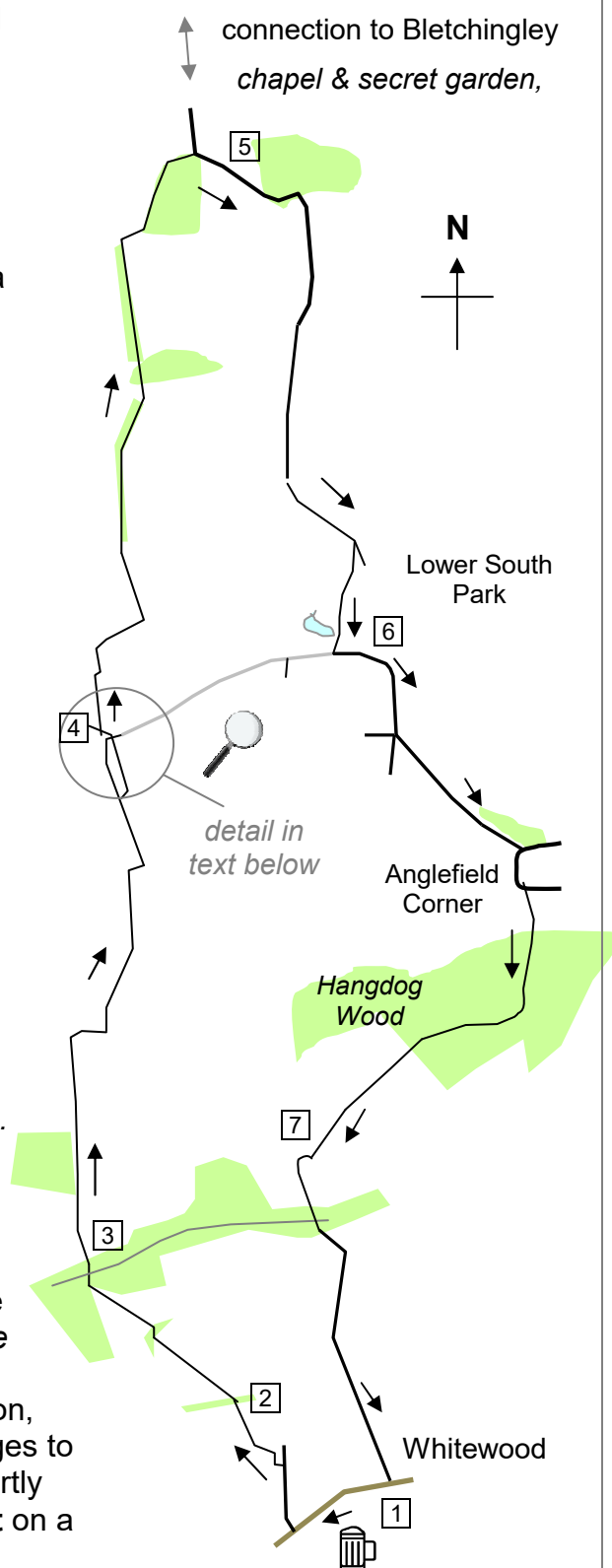
2 Go straight ahead across the field, using a path (clear except after ploughing) which takes you through a band of trees, veering **left** a little, out into the next crop field. Take another path across the centre, leading to a gap in the edge and a stone bridge-with-rail. A third path leads into the far corner. If the path seems to peter out, simply keep straight ahead over a wild patch. Leave the field through a gap or past an unneeded stile, into woodland. Go over a bridge-with-rail to meet a wide bridleway.

If you turn **right** on the bridleway through deep woods, in an (unresearched) 700m you will reach the return path in section 7, making a 3 km=2 mile walk, but missing nearly *all* the best things on this walk. Otherwise ...

3 Go straight over the bridleway and follow a wide shady path straight ahead, with a large meadow close-at-hand on your right. Soon you pass another large meadow, now with woodland on your left. Ahead, there are views of the North Downs. At the end of the meadow, your path bends right and, in 100m, left again beside a large cereal field, under oaks. Finally your track curves right and shortly turns **left** on a wide track between hedgerows. Soon the big old black barn of Lodge Farm comes into view. When you are 50m before the barn you will notice, on your right, an unsigned bridleway*. Ignore it and keep straight on, passing the barn, along the driveway which changes to concrete. Stay on the concrete drive where it shortly bends **right** at a junction, but in only 15m turn **left** on a narrow hidden footpath. **See mini-map overleaf.**

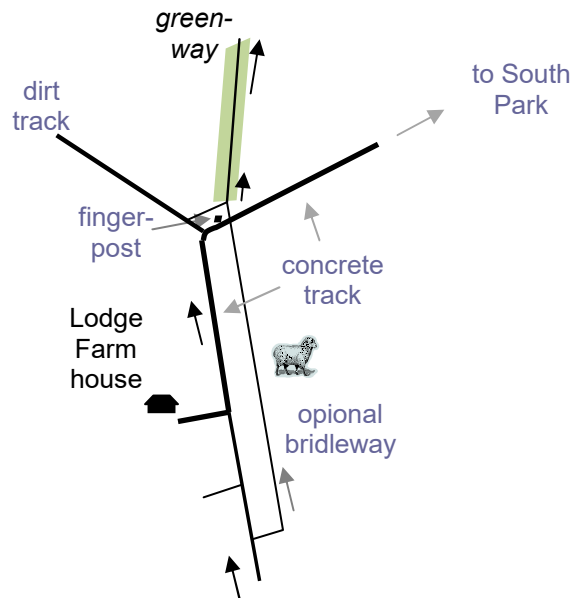


*Strictly speaking, the bridleway is the official right-of-way but, with no sign and some mud in the last section, almost everyone stays on the main drive. If you decide to use the bridleway, turn **right** and **left** alongside a sheep pasture and, in 150m, cross straight over the concrete drive onto a narrow footpath opposite.



The Jolly Farmer

- road/lane
- track/drive
- path



If you turn **right** on the concrete drive, in an (unresearched) 650m you will meet the return path coming from the garden of Lower South Park at the start of section [6], reducing the walk to 6½ km=4 miles, but missing some wonderful features. Otherwise ...

- [4] Almost at once, by a 3-way fingerpost, keep **right** on a wide grassy path. Follow this pleasant greenway between meadows and hedgerows, soon under a line of oaks bordering a cereal field. The path leads you through a small metal gate into a wide strip of woodland. After a large meadow on your right, your path crosses the Salfords Stream into a mature wood, past another meadow on your right. As you come out of the trees, your path turns right and runs through a dark wood of old coppiced beeches and firs. Finally the path zigzags right-left and comes out of the wood onto a wide concrete track. Your course is **right** on this track.

However, there is a short rewarding there-and-back excursion available by turning **left** on the track (where the railway tunnel runs beneath). In 150m go through the smaller of two metal gates to arrive at the *Secret Garden* and *St Mark's Chapel* on your right. A description of these two highlights will be found in the adjoining *Bletchingley* walk.

- [5] Having turned **right** on the concrete track, follow it gently downhill with great views ahead to the South Downs. This nice easy trail winds its way through woodland as the surface alternates between hardcore and gravel. A narrower section leads under a canopy of great oaks. Your path is now much narrower, but always perfect to walk on. The ever-changing landscape includes wild meadows, with parkland on your right. Finally, after a short stretch of concrete, take the **right** fork to avoid a barred gate. The path emerges from the wood, passing two large noble ash trees. A wooden gate and a tennis court now open up a wonderful surprise: the immaculate garden of Lower South Park. *The original timbered barn, dating from about 1600, can be seen on your left shortly, with the main house to its left; the barn is used for wedding receptions etc.; the lake, lawn and a potpourri of ornamental trees make for a memorable sight.* Where the path ends at a tarmac drive, turn **left**.

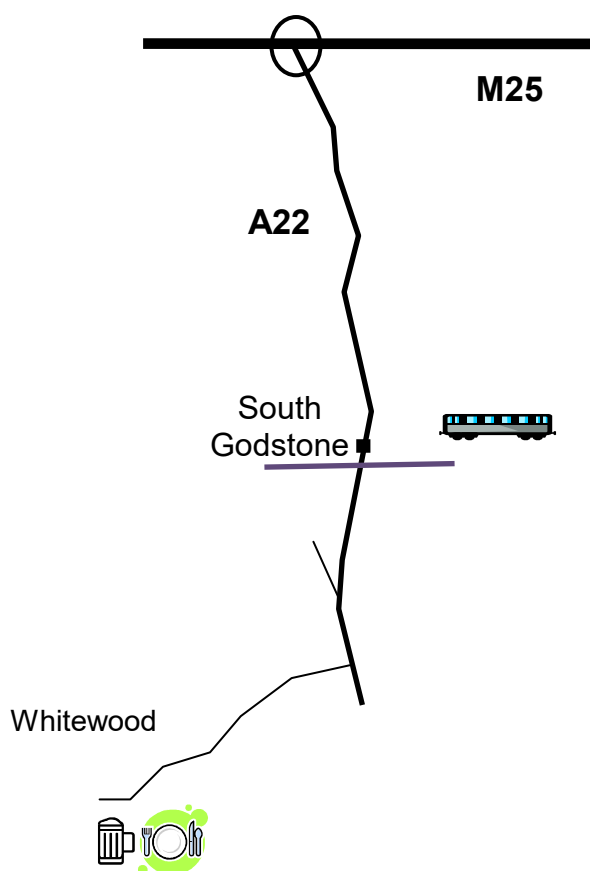
- [6] Follow the drive as it bends right. In a further 150m, take the obligatory **left** fork, staying on the main drive. You pass scattered houses, some opulent, some modest, under tall beeches, as you enter the prosperous hamlet of

Anglefield Corner. At a T-junction turn **right** on a quiet residential lane. At a junction in 150m, keep straight ahead on a narrower dirt drive marked *Tile Barn Farm*. You pass the deep sloping Hangdog Wood on your left, with the cascading Putney Gill evident on your right. The track bends right and passes an isolated pair of semi-detached cottages, entering more dark woodland. After going round a large metal gate, your path runs between open meadows.

- 7 As you near Tile Barn Farm, keep **right** on a track to avoid the converted barn and immediately **ignore** a stile and footpath on your right. The path curves down into a covering of shrubs. After a band of woodland, keep straight on at a 3-way fingerpost, soon passing a small meadow on your right and a muddy patch. **Ignore** a yellow-arrowed footpath by a large metal gate on your left and keep straight on. The path emerges into the open by a neglected house and in a minute or so you reach the main road directly opposite the *Jolly Farmer*.

Getting there

By car: Whitewood is easily reached from the A22 (Godstone - East Grinstead) road. From the M25, follow the A22 through South Godstone. After 1 mile you pass on your left a huge purveyor of marquees and tents. After a further 350 yds you reach a junction on the right for *Horne, Smallfield*. Turn **right** here. The pub is a bendy 1½ miles on your left.



fancy more free walks? www.fancyfreewalks.org