



---

## Tudeley: the Chagall Windows, a jewel of Kent Tunbridge Wells to Tonbridge

---

Distance: 16½ km=10 miles or 10½ km=6½ miles easy walking

Region: Kent

Date written: 23-mar-2014

Author: Rambling Rose

Last update: 13-aug-2024

Refreshments: Tunbridge Wells, Pembury, Tonbridge, Tudeley

Map: Explorer 136 (High Weald) *hopefully not needed*

*Problems, changes? We depend on your feedback: [feedback@fancyfreewalks.org](mailto:feedback@fancyfreewalks.org)*

**Public rights are restricted to printing, copying or distributing this document exactly as seen here, complete and without any cutting or editing. See *Principles* on main webpage.**

*Artistic and historical features, wide-ranging views, woods and wild flowers*

---


### In Brief

---

The modest little church of Tudeley draws visitors from all ends of the earth to see its wonderful stained-glass windows, all twelve of which were decorated by the painter Marc Chagall. The windows, which span three sides, fill the interior with blue and golden light and are at their best on a sunny day. The church is open to the public every day except during a service, wedding, etc. So you should check the calendar at [www.tudeley.org/allsaintstudeley.htm](http://www.tudeley.org/allsaintstudeley.htm) before you set out, to make sure that the church will be open.

This linear walk goes from **Tunbridge Wells to Tonbridge** via Tudeley Church, with a quick easy link by frequent public transport. Paths and tracks are well-signed and easy to follow. There are long stretches of tarmac, mostly very quiet cul-de-sac lanes and driveways, making this walk *excellent in the wetter seasons*. Gradients are gentle, and the muddy patches are rare and generally can be bypassed, so sturdy walking shoes are adequate. There is only *one easy stile*.

There is a shorter alternative beginning in **Tunbridge Wells Hospital**, which requires a short bus journey by frequent service from Tonbridge, daily including Sunday.

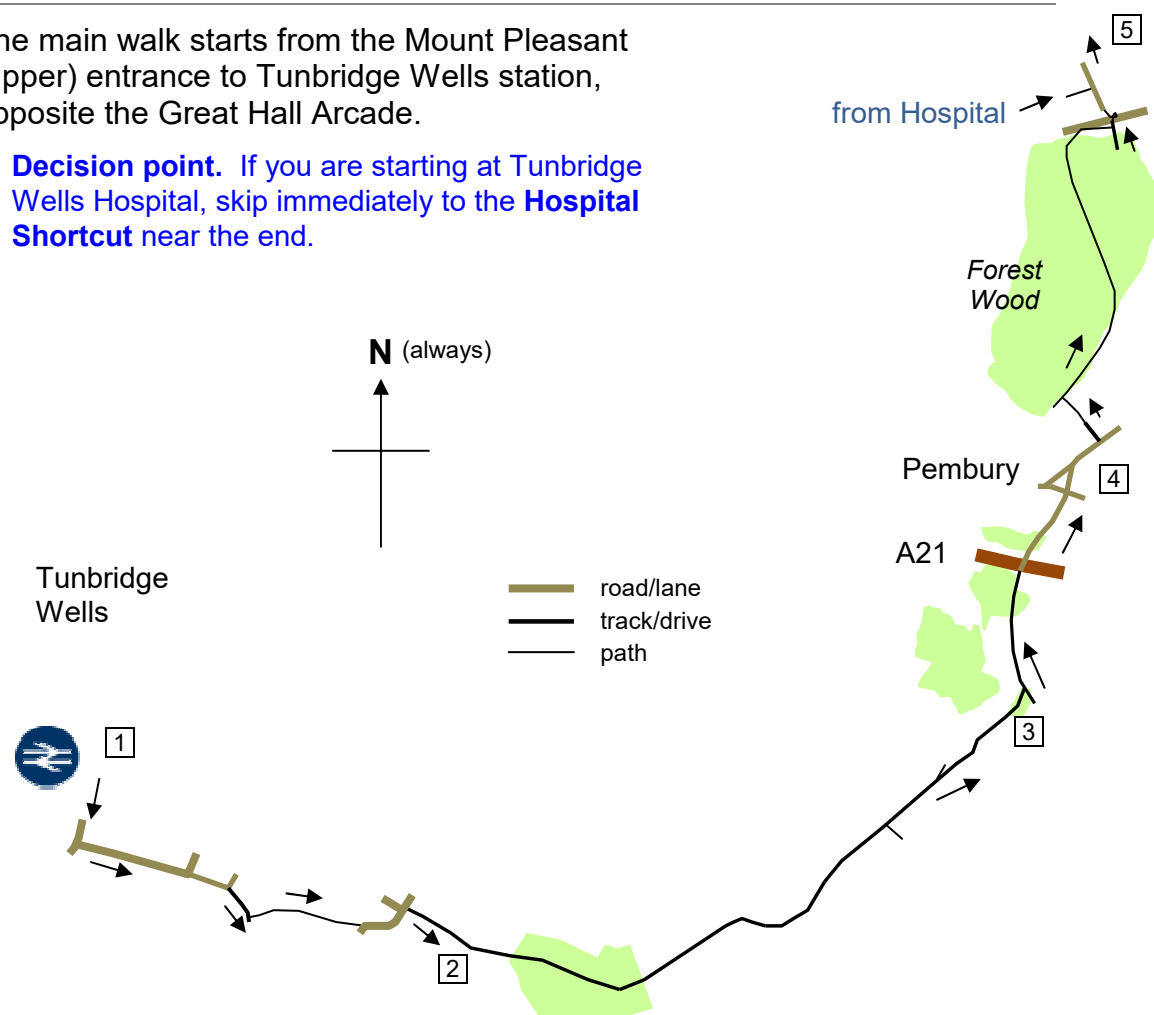
 The **full walk** begins at **Tunbridge Wells station**, postcode **TN1 1QQ**. You can also start at **Tonbridge**, doing the railway or bus journey first. If you are coming by car, it is also a good plan to park somewhere in the middle, such as **Pembury Green**, postcode **TN2 4PH**, doing the short hop by train or bus as a mid-walk break. For more details, see at the end of this text (→ **Getting There**).



## The Walk

The main walk starts from the Mount Pleasant (upper) entrance to Tunbridge Wells station, opposite the Great Hall Arcade.

**Decision point.** If you are starting at Tunbridge Wells Hospital, skip immediately to the **Hospital Shortcut** near the end.



- 1 Turn **right** towards a mini roundabout and cross at the pelican crossing to Hoopers store. At the mini roundabout, turn **left** up Grove Hill Road. Where the main road bends left, continue straight on up Camden Hill and then into Camden Park. Keep straight ahead and, at the bottom of the hill, bear **left** on a tarmac path opposite *Chafford House* (signed *Tunbridge Wells circular walk*). When you emerge onto a lane, continue in the same direction. At the main road, bear **left**, follow it round to the left past a convenience store, then cross the road at the traffic island and continue on into Halls Hole Road, and almost immediately turn **right** into High Woods Lane.

- 2 At the end continue straight on past *The Royals* indoor Bowls Club. You will follow this metalled lane for the next two miles. The lane soon passes through metal gates into High Wood, a coppiced bluebell wood. Ignore all side paths. After the wood there are lovely views to left and to the right as far as Bedgebury Forest with the big phone mast (see *the Bedgebury Forest walk in this series*). In late summer the hedgerow offers a feast of blackberries. Ignore a track on the right, pass through a farm and then go past some cottages and a small house. Immediately after these the lane degrades to a hardcore farm track and meets a junction of paths by a hedge. Walk to the **right** of the hedge and follow a wide rough path curving down the left-hand side of the field.



- 3 At the end of the field go into a wood as directed by a blue arrow and turn **left**, crossing a bridge. Soon you reach a T-junction with another track. Turn **left** uphill, thus leaving the *Tunbridge Wells Circular Walk*. Continue on this lane passing farms, and cross the A21 road on a bridge. Proceed straight on, past a large black electric gate, into Pembury village. At the traffic lights, cross the road and continue in the same direction with the village green on your left.



*This is a nice spot for a break on one of the benches. You can admire the village sign which shows the old stagecoach which passed through on the way to Hastings. The "Camden Arms" on the green serves food all day. To the left is another pub with good food, the "Black Horse".*

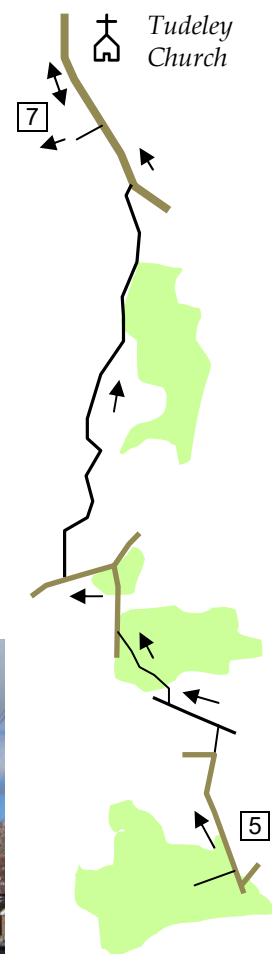
- 4 Continue straight over beside the green on the one-way Lower Green Road for nearly 300m to take a signed footpath **left** pointing to (another!) Bowls Club. Walk up the short drive and continue on the enclosed footpath. Pass a redundant swing-gate to enter Forest Wood. Turn **right** on a wide path and continue on this path just inside the wood, ignoring all side paths, going over a flat bridge and past a graveyard, later avoiding a left fork into the wood. After some distance, the path becomes enclosed by chain link fencing and, after more than 1 km in total, the path turns right uphill, parallel to the Pembury Bypass road, the A228. When you meet an old lane, turn sharp **left** to cross the bypass by a bridge. Continue down a spiral path, then turn **right** to Old Church Lane, soon passing the waterworks on your right.

[Here the Hospital Shortcut joins the main walk.](#)

- 5 Continue up Old Church Lane towards Pembury Old Church. Enter the churchyard and **bear left** in front of the church (which is worth visiting when open), exiting by a swing-gate. Turn **left** along a metal drive for about 100m to the corner of a wood. Turn **right** here on a well-signed and easily-followed path, through a bluebell wood. When you emerge onto a quiet lane, turn **right**. In 200m turn **left** at a T-junction.



- 6 In 150m, immediately past *Knowles Bank Lodge*, turn **right** between brick pillars into the driveway of *Knowles Bank*, which is a public footpath. Follow this primrose-lined drive, passing a large pond on your left and having good views across the Medway valley towards the Greensand ridge, and of the gardens of *Knowles Bank*. The drive bends to the right and passes stables. 30m before the large ornamental entrance gates, turn **left** over a small bridge, as directed by a yellow arrow. The path winds through woodland, with one or two yellow market posts, taking you to the left of *Knowles Bank House*. It then emerges via a wooden gate onto an enclosed path into a large sloping field. The path leads you past paddocks on your left and farm buildings on the right. At the end of the paddocks turn **left** onto a "green lane". In around 200m go over a stile next to a large metal gate. You will follow this wide path for 750m, on a rougher course





through trees, then on grass again, always with more lovely views. On reaching a grassy meadow, your path goes left through a metal gate and resumes direction down the right-hand side and crosses over a stile. The last section may be muddy, but you can easily divert into a meadow on the left, then rejoin the path just before reaching the road.



Cross the road and turn **left**, passing cottages and an Indian restaurant. Look for a signed footpath on the left-hand side of the road next to cottages (this will be your continued route after you have seen the church). Turn **left** at the footpath sign and immediately **right** on a permissive footpath. This path, popular with dog walkers, goes along the edge of two fields. In 300m or so, turn **right** to reach the road opposite Tudeley Church.

*Tudeley Church is the local church for the nearby estate of Somerhill. This was occupied from 1849 by the Jewish Goldsmid family. In the 20th century, Sir Henry d'Avigdor-Goldsmid married an Anglican and their children were brought up as Christians. In 1963 their daughter Sarah, aged 21, was drowned in a sailing accident. Two years earlier, she had admired the stained glass windows created by Marc Chagall for a synagogue in Jerusalem. The family decided to commission windows for this church in her memory. There are many subtle motifs in his windows, and it is worth taking some time to study them.*

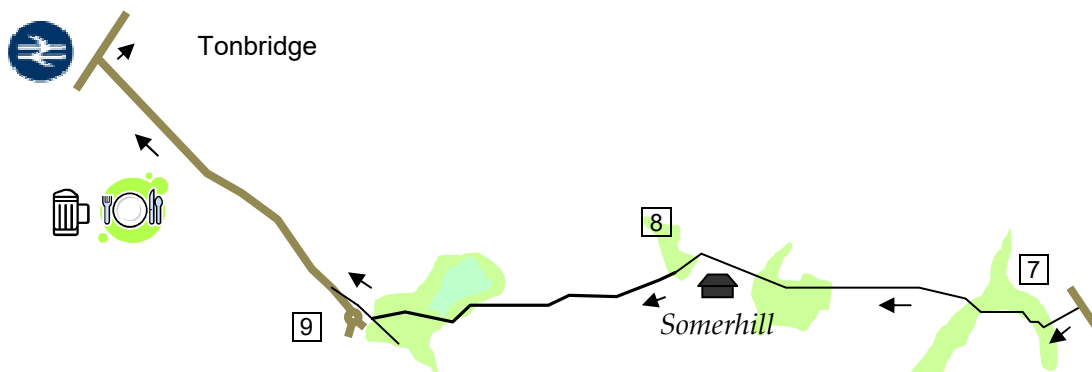
*Marc Chagall, 1887-1985, was a Jewish modernist artist, born in Russia, now Belarus, some of whose paintings inspired the name of the musical "Fiddler on the Roof". See Wikipedia or e.g. [www.marcchagallart.net/](http://www.marcchagallart.net/) for more on his life and work.*



The *Poacher and Partridge* gastropub in Tudeley is 750m further along the road. From there, you can return the way you came or take a footpath on the **left** just before the pub and use your map to re-join the route near Tonbridge.

7

Retrace your steps, along the permissive path you used before, to reach the signed footpath. Turn **right** here along a green track through a cultivated crop field, down into woods. Cross a stream by a bridge with rails and go over a small bridge into a meadow. Turn **right** along the edge of the meadow. At the second corner, turn **right** through a wide gap, away from the three oasts visible on your left, to join a driveway. Continue uphill on the drive with the large black-and-white *Park Farm* house beyond a field to your left. Cross a tarmac drive at a marker-post with a yellow arrow and continue straight ahead, across the centre of a field, through a small wooden gate and then to the right of a metal fence in woodland. You pass a brick pillbox on your right, just visible through the fence, before you enter a section between low walls.



*The house was occupied by the army during the 1940s and these pillboxes were built during WWII as a defence against possible invasion.*



- 8 At the end of the walled section, veer **left** on a drive and continue past a bus shelter.

*Behind you to the left you will see part of Somerhill. This was the home of the D'Avigdor-Goldsmids and is now private schools. Built in the early 17th century and extended by the Goldsmid family, it is the second largest house in Kent (after Knole – see the Knole and Ightham walk in this series).*

When the drive bends back to the right, continue straight on over a narrow zebra crossing and through a wooden swing-gate into an overflow car park. Bear very slightly **right** and follow yellow-topped posts on a grassy path between trees. Continue under oak trees until you join another drive, via an optional wooden bridge. Turn **right** on the drive. Continue on past a lake, a stone cottage and a bridge, to emerge eventually through a metal gate onto the road at *North Lodge*.



- 9 Turn **right** to cross Woodgate Way into Pembury Road. [The Vauxhall Inn is on your left.](#) [There are buses from near here that will take you into Tonbridge centre.](#) Continue along the Pembury Road, using the tarmac footway, initially uphill, then downhill, for over 1 km, passing Tudeley Lane and Goldsmid Road, and the site of the old *Primrose* pub (now a private dwelling). Continue downhill, soon passing the *Somerhill* pub. The quirky “P & J” (*Punch and Judy*) pub is down a side road on the right. At the roundabout at the bottom, turn **right**, cross the road at the pelican crossing, then continue on, crossing Waterloo Road, to reach Tonbridge station.

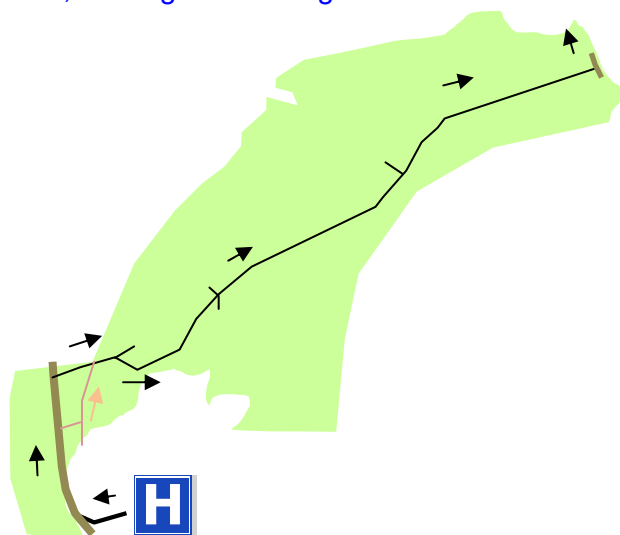
*There are plenty of places for refreshment in Tonbridge High Street: highly recommended is Finch House Café, just north of the railway bridge on the right hand side, near Boots.*

[You can travel back to Tunbridge Wells from Tonbridge by train or bus, but train is quicker and you pass through the lovely Southborough Valley and over the viaduct \(see the \*Southborough Valley\* walk in this series\).](#) The bus leaves from the opposite side of the road to the station.

## Hospital Shortcut

[Take this option if you decide to do the shorter walk, starting at Tunbridge Wells Hospital.](#)

The bus will drive into the hospital grounds. Get off here and return to the main road. Cross it carefully and turn **right** using the pavement on the other side. [\(The orange lines in the mini-map show an old short cut through the woods which is now thought to be impractical.\)](#) In 250m, before an overhead power line, cross the road again and turn **right** onto a wide track. Follow this track as it winds uphill, avoiding all side paths, gradually leaving the noise of the road behind. After 120m, at a clear fork, take the **right**-hand option, a fainter track, by a stone



footpath marker. The path passes the edge of a metal fence and then veers away from it. After 250m, you reach a complex junction of forestry paths. Keep straight ahead and take a narrow path ahead, as indicated by a post with a black arrow. You are now on a pleasant sandy path through coppiced woodland, well signed with more wooden posts and black arrows. After 600m, you enter a more open area: keep straight ahead. The last 500m has been used by forestry vehicles and you may need to use a path just inside woodland on the left. Emerge onto Old Church Lane by the waterworks and turn **left**, to join the main walk at section [5](#).



*fancy more free walks?* [www.fancyfreewalks.org](http://www.fancyfreewalks.org)

## Getting there

---

### *For the main walk:*

By train or bus: begin the walk at **Tunbridge Wells railway station**.

By car: if coming to **Tonbridge**, take the A21 and come off at a sign for *Southborough, Tunbridge Wells*. Keep in the right hand lane and branch off to the **right**, again keeping in the right hand lane at the lights. Turn **right** to cross the A21 on a viaduct and continue to the bottom of Quarry Hill. Go straight on at the first roundabout and then **right** at the next. This is Pembury Road. Drive to the top and, just after the Hand Car Wash, turn **left** and park either in Goldsmid Road, or the next left, Tudeley Lane. You can catch the bus from the corner of Goldsmid Road. You can also park further down Pembury Road, over the brow of the hill, on the left. Parking may be harder on weekdays. Parking in Pembury Road is free on Sunday (2014). Take the train, or any one of numerous buses to **Tunbridge Wells station**.

If parking in **Pembury**, take the A21, *ignore* all turn offs for *Pembury Walks* and the Hospital and take the exit for *Tunbridge Wells, Maidstone, Pembury*. Follow signs for Pembury and park by the village green and begin the walk at section [4](#).

### *For the Hospital Shortcut:*

By train and bus: the bus stop for the Hospital is on the opposite side of the road from **Tonbridge Station**, diagonally opposite Lidl supermarket. Buses 216 and 217 go to the Hospital, including Sunday but, note: not all buses marked *Tunbridge Wells*, go to the Hospital.